

17,064 (17)



8701 John Carpenter Freeway, Suite 250  
Dallas, Texas 75247-4640  
214.678.0227 Ph  
214.678.0228 Fax  
www.hvj.com


October 7th, 2021

UTRWD SOIL BORINGS

Re: HVJ Soil Borings in Hunt County

FILED FOR RECORD  
at 1:30 o'clock P M

OCT 12 2021

BECKY LANDRUM  
County Clerk, Hunt County, Tex.  
By 

HVJ Associates® is requesting permission to begin geotechnical drilling for the investigation of soil boring along CR1025 of Hunt County ROW. HVJ wishes to start work on Wednesday, October 14<sup>th</sup>, 2021. As seen on the attached map.

All boring locations will be marked and one called accordingly prior to any drilling operations. Borings located on the pavement will impact the traffic as they will require a flagging operation. TCP 1-2B-18 (MUTCD Equivalent is TA-10) will be utilized. The borings will be drilled on weekdays, 8 am to 4 pm. Please see the attached MUTCD traffic control standards that will be implemented according to Traffic Control Plan.

The Purpose of this work is to drill 30-40' vertically for soil and rock sampling. Borings will be drilled with a 4-8" auger. Boring will be immediately backfilled with soil cuttings and bentonite. Borings on Asphalt, will immediately be backfilled and patched.

The approximate time per boring locations will be two working hours.

Preston Mee will be our field representative and will be available at 817.240.8826. Dipendra Sharma will be the point of contact at office and can be reached at 469.487.3971.

Please let me know if you require any additional information.

Sincerely,

Preston Mee

Field Coordinator



Dipendra Sharma, P.E.

Project Manager

*Hot Mee Hot Mee*

| Hunt County                                   |       |                  |         |            |            |               |                    |       |
|---|-------|------------------|---------|------------|------------|---------------|--------------------|-------|
| Traffic Control Plan                          |       |                  |         |            |            |               |                    |       |
| Weekday Only (Daytime Borings, Monday-Friday) |       |                  |         |            |            |               |                    |       |
| Boring  | Depth | Street Direction | Roadway | Latitude   | Longitude  | Day/<br>Night | Work Time<br>Frame | TCP   |
| B-14  | 30    | SB               | 1025    | 33.301345, | -96.118727 | Day           | 8a-4p              | TA-10 |

| Tentative Schedule of Drilling |   |               |            |
|--------------------------------|---|---------------|------------|
| Boring                         | Closure Limits  | Day/<br>Night | Date       |
| B-14                           | (33.301753, -<br>96.118719) to<br>(33.301051, -<br>96.118738) | Day           | 10-14-2021 |

# HVJ Soil Boring

30' Vertical Soil Sample Utilizing Flagger Operation

1026 1026



1025



1025

1025

**Legend**

B-14



500 ft

17,064 (18)



8701 John Carpenter Freeway, Suite 250  
Dallas, Texas 75247-4640  
214.678.0227 Ph  
214.678.0228 Fax  
www.hvj.com

October 7th, 2021

UTRWD SOIL BORINGS

Re: HVJ Soil Borings in Hunt County

FILED FOR RECORD  
at 1:30 o'clock P M

OCT 12 2021

BECKY LANDRUM  
County Clerk, Hunt County, Tex.  
By

HVJ Associates® is requesting permission to begin geotechnical drilling for the investigation of soil boring along CR1026 of Hunt County ROW. HVJ wishes to start work on Wednesday, October 14<sup>th</sup>, 2021. As seen on the attached map.

All boring locations will be marked and one called accordingly prior to any drilling operations. Borings located on the pavement will impact the traffic as they will require a flagging operation. TCP 1-2B-18 (MUTCD Equivalent is TA-10) will be utilized. The borings will be drilled on weekdays, 8 am to 4 pm. Please see the attached MUTCD traffic control standards that will be implemented according to Traffic Control Plan.

The Purpose of this work is to drill 30-40' vertically for soil and rock sampling. Borings will be drilled with a 4-8" auger. Boring will be immediately backfilled with soil cuttings and bentonite. Borings on Asphalt, will immediately be backfilled and patched.

The approximate time per boring locations will be two working hours.

Preston Mee will be our field representative and will be available at 817.240.8826. Dipendra Sharma will be the point of contact at office and can be reached at 469.487.3971.

Please let me know if you require any additional information.

Sincerely,

Preston Mee

Field Coordinator

Dipendra Sharma, P.E.

Project Manager


*Pat Mee Pat Mee*

| Hunt County                                   |       |                  |         |            |            |           |                 |       |
|---|-------|------------------|---------|------------|------------|-----------|-----------------|-------|
| Traffic Control Plan                          |       |                  |         |            |            |           |                 |       |
| Weekday Only (Daytime Borings, Monday-Friday) |       |                  |         |            |            |           |                 |       |
| Boring  | Depth | Street Direction | Roadway | Latitude   | Longitude  | Day/Night | Work Time Frame | TCP   |
| B-13  | 30    | NB               | 1026    | 33.296531, | -96.135705 | Day       | 8a-4p           | TA-10 |

| Tentative Schedule of Drilling |  |           |            |
|--------------------------------|--|-----------|------------|
| Boring                         | Closure Limits                                     | Day/Night | Date       |
| B-13                           | (33.296788, -96.135656) to (33.296241, -96.135703) | Day       | 10-14-2021 |

# HVJ Soil Boring

30' Vertical Soil Sample Utilizing Flagger Operation



Legend  
B-13

Google Earth

©2021 Google

700 ft



17,064 (19)



8701 John Carpenter Freeway, Suite 250  
Dallas, Texas 75247-4640  
214.678.0227 Ph  
214.678.0228 Fax  
www.hvj.com

October 7th, 2021

**FILED FOR RECORD**  
at 1:30 o'clock P M

UTRWD SOIL BORINGS

**OCT 12 2021**

Re: HVJ Soil Borings in Hunt County

BECKY LANDRUM  
County Clerk, Hunt County, Tex.  
By [Signature]

HVJ Associates® is requesting permission to begin geotechnical drilling for the investigation of soil boring along CR1043 of Hunt County ROW. HVJ wishes to start work on Wednesday, October 14<sup>th</sup>, 2021. As seen on the attached map.

All boring locations will be marked and one called accordingly prior to any drilling operations. Borings located on the pavement will impact the traffic as they will require a flagging operation. TCP 1-2B-18 (MUTCD Equivalent is TA-10) will be utilized. The borings will be drilled on weekdays, 8 am to 4 pm. Please see the attached MUTCD traffic control standards that will be implemented according to Traffic Control Plan.

The Purpose of this work is to drill 30-40' vertically for soil and rock sampling. Borings will be drilled with a 4-8" auger. Boring will be immediately backfilled with soil cuttings and bentonite. Borings on Asphalt, will immediately be backfilled and patched.

The approximate time per boring locations will be two working hours.

Preston Mee will be our field representative and will be available at 817.240.8826. Dipendra Sharma will the point of contact at office and can be reached at 469.487.3971.

Please let me know if you require any additional information.

Sincerely,

Preston Mee

Field Coordinator

*[Signature]*

Dipendra Sharma, P.E.

Project Manager

*For Mee For Mee*

| Hunt County                                   |       |                  |         |            |            |           |                 |       |
|---|-------|------------------|---------|------------|------------|-----------|-----------------|-------|
| Traffic Control Plan                          |       |                  |         |            |            |           |                 |       |
| Weekday Only (Daytime Borings, Monday-Friday) |       |                  |         |            |            |           |                 |       |
| Boring  | Depth | Street Direction | Roadway | Latitude   | Longitude  | Day/Night | Work Time Frame | TCP   |
| B-11  | 30    | EB               | 1043    | 33.284514, | -96.163775 | Day       | 8a-4p           | TA-10 |

| Tentative Schedule of Drilling |  |           |            |
|--------------------------------|--|-----------|------------|
| Boring                         | Closure Limits                                     | Day/Night | Date       |
| B-11                           | (33.284492, -96.164305) to (33.284503, -96.163198) | Day       | 10-14-2021 |



# HVJ Soil Boring

30' Vertical Soil Sample Utilizing Flagging Operation

Legend  
B-11

END  
ROAD WORK

1043



1043

11



END  
ROAD WORK

Google Earth

@ 2021 Google

200 ft



17,064 (20)



8701 John Carpenter Freeway, Suite 250  
Dallas, Texas 75247-4640  
214.678.0227 Ph  
214.678.0228 Fax  
www.hvj.com

October 7th, 2021

FILED FOR RECORD  
at 1:30 o'clock P M

OCT 12 2021

UTRWD SOIL BORINGS

Re: HVJ Soil Borings in Hunt County

BECKY LANDRUM  
County Clerk, Hunt County, Tex.  
By

HVJ Associates® is requesting permission to begin geotechnical drilling for the investigation of soil boring along CR1088 of Hunt County ROW. HVJ wishes to start work on Wednesday, October 13<sup>th</sup>, 2021. As seen on the attached map.

All boring locations will be marked and one called accordingly prior to any drilling operations. Borings located on the pavement will impact the traffic as they will require a flagging operation. TCP 1-2B-18 (MUTCD Equivalent is TA-10) will be utilized. The borings will be drilled on weekdays, 8 am to 4 pm. Please see the attached MUTCD traffic control standards that will be implemented according to Traffic Control Plan.

The Purpose of this work is to drill 30-40' vertically for soil and rock sampling. Borings will be drilled with a 4-8" auger. Boring will be immediately backfilled with soil cuttings and bentonite. Borings on Asphalt, will immediately be backfilled and patched.

The approximate time per boring locations will be two working hours.

Preston Mee will be our field representative and will be available at 817.240.8826. Dipendra Sharma will the point of contact at office and can be reached at 469.487.3971.

Please let me know if you require any additional information.

Sincerely,

Preston Mee

Field Coordinator

Dipendra Sharma, P.E.

Project Manager

*For Mae For Mae*

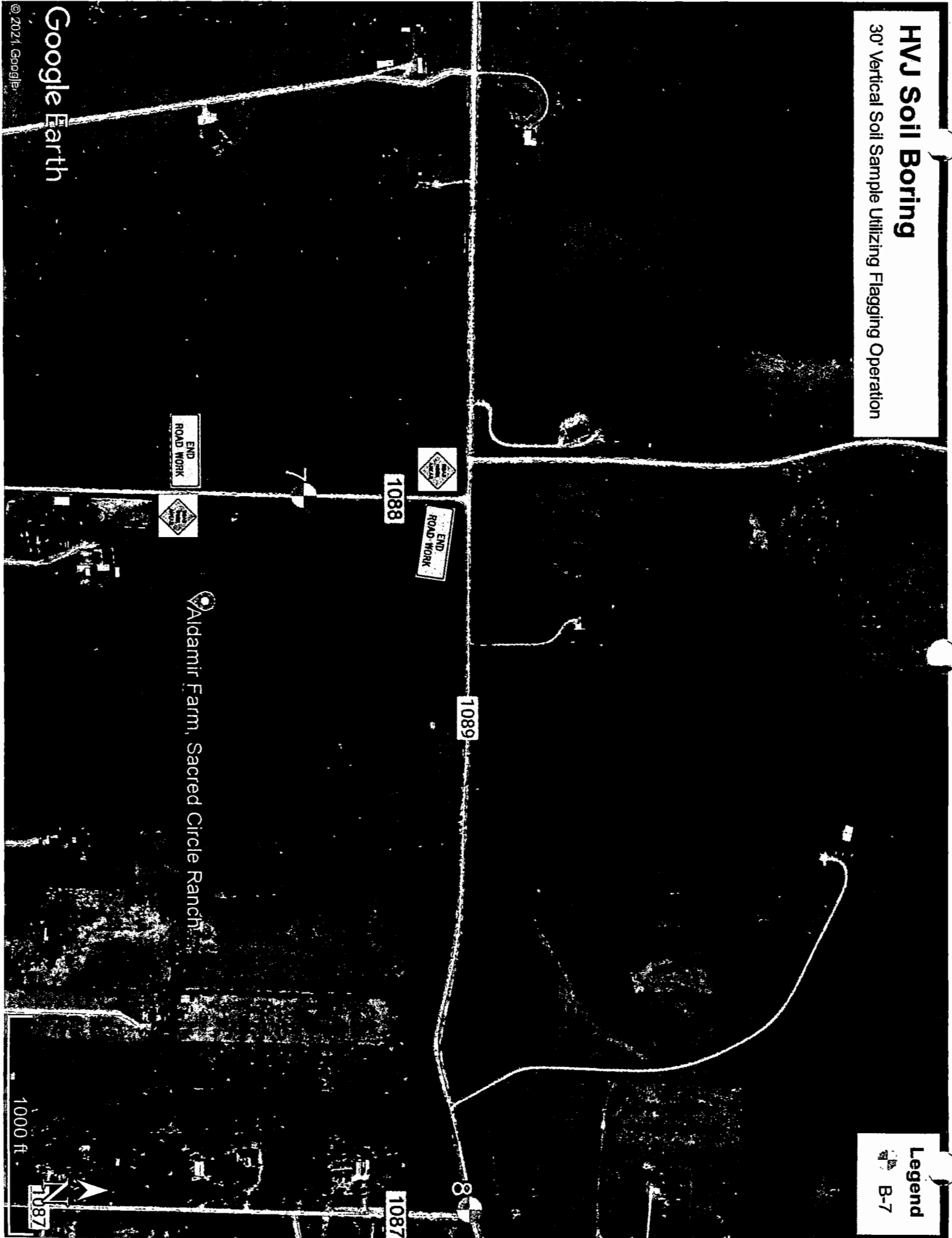
| Hunt County                                   |       |                  |         |            |            |           |                 |       |
|---|-------|------------------|---------|------------|------------|-----------|-----------------|-------|
| Traffic Control Plan                          |       |                  |         |            |            |           |                 |       |
| Weekday Only (Daytime Borings, Monday-Friday) |       |                  |         |            |            |           |                 |       |
| Boring  | Depth | Street Direction | Roadway | Latitude   | Longitude  | Day/Night | Work Time Frame | TCP   |
| B-7   | 30    | SB               | 1098    | 33.259975, | -96.214384 | Day       | 8a-4p           | TA-10 |

| Tentative Schedule of Drilling |   |           |            |
|--------------------------------|---|-----------|------------|
| Boring                         | Closure Limits                                    | Day/Night | Date       |
| B-7                            | (33.260233, -96.214393) to 33.259723, -96.214385) | Day       | 10-13-2021 |

# HVJ Soil Boring

30' Vertical Soil Sample Utilizing Flagging Operation

Legend  
B-7



Google Earth

@ 2021 Google

Aldamir Farm, Sacred Circle Ranch

1000 ft.

1087

1088

1089

8

17,064 (21)



8701 John Carpenter Freeway, Suite 250  
Dallas, Texas 75247-4640  
214.678.0227 Ph  
214.678.0228 Fax  
www.hvj.com

October 7th, 2021

FILED FOR RECORD  
at 1:30 o'clock P M

UTRWD SOIL BORINGS

OCT 12 2021

Re: HVJ Soil Borings in Hunt County

BECKY LANDRUM  
County Clerk, Hunt County, Tex.  
By

HVJ Associates® is requesting permission to begin geotechnical drilling for the investigation of soil boring along CR1089 of Hunt County ROW. HVJ wishes to start work on Wednesday, October 14<sup>th</sup>, 2021. As seen on the attached map.

All boring locations will be marked and one called accordingly prior to any drilling operations. Borings located on the pavement will impact the traffic as they will require a flagging operation. TCP 1-2B-18 (MUTCD Equivalent is TA-10) will be utilized. The borings will be drilled on weekdays, 8 am to 4 pm. Please see the attached MUTCD traffic control standards that will be implemented according to Traffic Control Plan.

The Purpose of this work is to drill 30-40' vertically for soil and rock sampling. Borings will be drilled with a 4-8" auger. Boring will be immediately backfilled with soil cuttings and bentonite. Borings on Asphalt, will immediately be backfilled and patched.

The approximate time per boring locations will be two working hours.

Preston Mee will be our field representative and will be available at 817.240.8826. Dipendra Sharma will the point of contact at office and can be reached at 469.487.3971.

Please let me know if you require any additional information.

Sincerely,

Preston Mee

Field Coordinator

Dipendra Sharma, P.E.

Project Manager

*How Mae How Mae*

| Hunt County                                   |       |                  |         |            |            |           |                 |       |
|---|-------|------------------|---------|------------|------------|-----------|-----------------|-------|
| Traffic Control Plan                          |       |                  |         |            |            |           |                 |       |
| Weekday Only (Daytime Borings, Monday-Friday) |       |                  |         |            |            |           |                 |       |
| Boring  | Depth | Street Direction | Roadway | Latitude   | Longitude  | Day/Night | Work Time Frame | TCP   |
| B-9   | 30    | NEB              | 1089    | 33.268821, | -96.198267 | Day       | 8a-4p           | TA-10 |

| Tentative Schedule of Drilling |  |           |            |
|--------------------------------|--|-----------|------------|
| Boring                         | Closure Limits                                     | Day/Night | Date       |
| B-9                            | (33.268513, -96.198653) to (33.269208, -96.197886) | Day       | 10-14-2021 |

# HVJ Associates

30' Vertical Soil Boring For Soil and Rock Sampling



END  
ROAD WORK

**Legend**

- 9 Feature 1

END  
ROAD WORK



1089

1089

1089

17,064 (22)



8701 John Carpenter Freeway, Suite 250  
Dallas, Texas 75247-4640  
214.678.0227 Ph  
214.678.0228 Fax  
www.hvj.com

FILED FOR RECORD  
at 1:30 o'clock P M

OCT 12 2021

BECKY LANDRUM  
County Clerk, Hunt County, Tex.  
By

October 7th, 2021

UTRWD SOIL BORINGS

Re: HVJ Soil Borings in Hunt County

HVJ Associates® is requesting permission to begin geotechnical drilling for the investigation of soil boring along CR1089 of Hunt County ROW. HVJ wishes to start work on Wednesday, October 13<sup>th</sup>, 2021. As seen on the attached map.

All boring locations will be marked and one called accordingly prior to any drilling operations. Borings located on the pavement will impact the traffic as they will require a flagging operation. TCP 1-2B-18 (MUTCD Equivalent is TA-10) will be utilized. The borings will be drilled on weekdays, 8 am to 4 pm. Please see the attached MUTCD traffic control standards that will be implemented according to Traffic Control Plan.

The Purpose of this work is to drill 30-40' vertically for soil and rock sampling. Borings will be drilled with a 4-8" auger. Boring will be immediately backfilled with soil cuttings and bentonite. Borings on Asphalt, will immediately be backfilled and patched.

The approximate time per boring locations will be two working hours.

Preston Mee will be our field representative and will be available at 817.240.8826. Dipendra Sharma will the point of contact at office and can be reached at 469.487.3971.

Please let me know if you require any additional information.

Sincerely,

Preston Mee

Field Coordinator

Dipendra Sharma, P.E.

Project Manager



*For Mee For Mee*


| Hunt County                                   |       |                  |         |            |            |           |                 |       |
|---|-------|------------------|---------|------------|------------|-----------|-----------------|-------|
| Traffic Control Plan                          |       |                  |         |            |            |           |                 |       |
| Weekday Only (Daytime Borings, Monday-Friday) |       |                  |         |            |            |           |                 |       |
| Boring  | Depth | Street Direction | Roadway | Latitude   | Longitude  | Day/Night | Work Time Frame | TCP   |
| B-8   | 30    | EB               | 1089    | 33.262040, | -96.203649 | Day       | 8a-4p           | TA-10 |

| Tentative Schedule of Drilling |  |           |            |
|--------------------------------|--|-----------|------------|
| Boring                         | Closure Limits                                     | Day/Night | Date       |
| B-8                            | (33.261971, -96.204231) to (33.262097, -96.203280) | Day       | 10-13-2021 |

# HVJ Soil Boring

30' Vertical Soil Sample Utilizing Flagging Operation

Legend  
B-8



Google Earth

© 2021 Google

200 ft

17,064 (23)



8701 John Carpenter Freeway, Suite 250  
Dallas, Texas 75247-4640  
214.678.0227 Ph  
214.678.0228 Fax  
www.hvj.com

FILED FOR RECORD  
at 1:30 o'clock P M

OCT 12 2021

BECKY LANDRUM  
County Clerk, Hunt County, Tex.  
By

October 7th, 2021

UTRWD SOIL BORINGS

Re: HVJ Soil Borings in Hunt County

HVJ Associates® is requesting permission to begin geotechnical drilling for the investigation of soil boring along CR 1098 of Hunt County ROW. HVJ wishes to start work on Wednesday, October 13<sup>th</sup>, 2021. As seen on the attached map.

All boring locations will be marked and one called accordingly prior to any drilling operations. Borings located on the pavement will impact the traffic as they will require a flagging operation. TCP 1-2B-18 (MUTCD Equivalent is TA-10) will be utilized. The borings will be drilled on weekdays, 8 am to 4 pm. Please see the attached MUTCD traffic control standards that will be implemented according to Traffic Control Plan.

The Purpose of this work is to drill 30-40' vertically for soil and rock sampling. Borings Will be drilled with a 4-8" Auger. Boring will be immediately backfilled with soil cuttings and bentonite. Borings on Asphalt, will immediately be backfilled and patched.

The approximate time per boring locations will be two working hours.

Preston Mee will be our field representative and will be available at 817.240.8826. Dipendra Sharma will the point of contact at office and can be reached at 469.487.3971.

Please let me know if you require any additional information.

Sincerely,

Preston Mee

Field Coordinator

Dipendra Sharma, P.E.

Project Manager

# HVJ Soil Boring

30' Vertical Soil Sample Utilizing Flagging Operation



1098

1098

1098

Northeast State

Legend  
B-5



400 ft

Google Earth

© 2021, Google

17,064 (24)



8701 John Carpenter Freeway, Suite 250  
Dallas, Texas 75247-4640  
214.678.0227 Ph  
214.678.0228 Fax  
www.hvj.com

October 7th, 2021

FILED FOR RECORD  
at 1:30 o'clock P M

OCT 12 2021

UTRWD SOIL BORINGS

Re: HVJ Soil Borings in Hunt County

BECKY LANDRUM  
County Clerk, Hunt County, Tex.  
By

HVJ Associates® is requesting permission to begin geotechnical drilling for the investigation of soil boring along CR1108 of Hunt County ROW. HVJ wishes to start work on Wednesday, October 13<sup>th</sup>, 2021 . As seen on the attached map.

All boring locations will be marked and one called accordingly prior to any drilling operations. Borings located on the pavement will impact the traffic as they will require a flagging operation. TCP 1-2B-18 (MUTCD Equivalent is TA-10) will be utilized. The borings will be drilled on weekdays, 8 am to 4 pm. Please see the attached MUTCD traffic control standards that will be implemented according to Traffic Control Plan.

The Purpose of this work is to drill 30-40' vertically for soil and rock sampling. Borings will be drilled with a 4-8" auger. Boring will be immediately backfilled with soil cuttings and bentonite. Borings on Asphalt, will immediately be backfilled and patched.

The approximate time per boring locations will be two working hours.

Preston Mee will be our field representative and will be available at 817.240.8826. Dipendra Sharma will the point of contact at office and can be reached at 469.487.3971.

Please let me know if you require any additional information.

Sincerely,

Preston Mee

Field Coordinator

Dipendra Sharma, P.E.

Project Manager

*Hot Mae Hot Mae*

| Hunt County                                   |       |                  |         |            |            |           |                 |       |
|---|-------|------------------|---------|------------|------------|-----------|-----------------|-------|
| Traffic Control Plan                          |       |                  |         |            |            |           |                 |       |
| Weekday Only (Daytime Borings, Monday-Friday) |       |                  |         |            |            |           |                 |       |
| Boring  | Depth | Street Direction | Roadway | Latitude   | Longitude  | Day/Night | Work Time Frame | TCP   |
| B-4   | 30    | NB               | 1108    | 33.235117, | -96.271847 | Day       | 8a-4p           | TA-10 |

| Tentative Schedule of Drilling |  |           |            |
|--------------------------------|--|-----------|------------|
| Boring                         | Closure Limits                                     | Day/Night | Date       |
| B-4                            | (33.234846, -96.271862) to (33.235204, -96.271852) | Day       | 10-13-2021 |

# HVJ Soil Boring

30' Vertical Soil Sample Utilizing Flaggging Operation



END ROAD WORK

Legend  
B-4

1108

4

END ROAD WORK



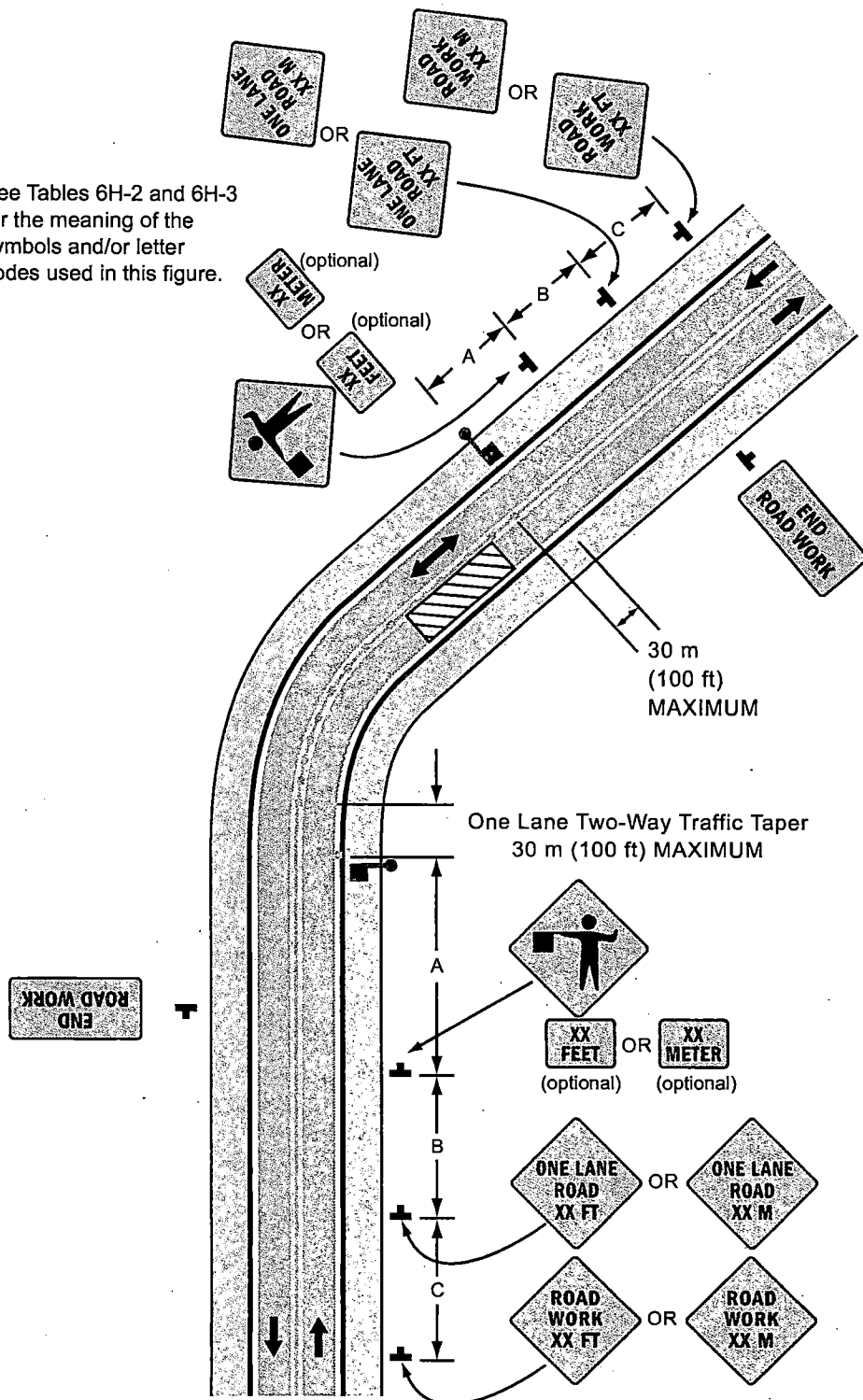
Google Earth

© 2021 Google



**Figure 6H-10. Lane Closure on Two-Lane Road Using Flaggers (TA-10)**

Note: See Tables 6H-2 and 6H-3 for the meaning of the symbols and/or letter codes used in this figure.



**Typical Application 10**



17064 (25)



8701 John Carpenter Freeway, Suite 250  
Dallas, Texas 75247-4640  
214.678.0227 Ph  
214.678.0228 Fax  
www.hvj.com

October 7th, 2021

UTRWD SOIL BORINGS

Re: HVJ Soil Borings in Hunt County

FILED FOR RECORD  
at 1:30 o'clock P M

OCT 12 2021

BECKY LANDRUM  
County Clerk, Hunt County, Tex.  
By

HVJ Associates® is requesting permission to begin geotechnical drilling for the investigation of soil boring along CR1132 of Hunt County ROW. HVJ wishes to start work on Wednesday, October 13<sup>th</sup>, 2021. As seen on the attached map.

All boring locations will be marked and one called accordingly prior to any drilling operations. Borings located on the pavement will impact the traffic as they will require a flagging operation. TCP 1-2B-18 (MUTCD Equivalent is TA-10) will be utilized. The borings will be drilled on weekdays, 8 am to 4 pm. Please see the attached MUTCD traffic control standards that will be implemented according to Traffic Control Plan.

The Purpose of this work is to drill 30-40' vertically for soil and rock sampling. Borings will be drilled with a 4-8" auger. Boring will be immediately backfilled with soil cuttings and bentonite. Borings on Asphalt, will immediately be backfilled and patched.

The approximate time per boring locations will be two working hours.

Preston Mee will be our field representative and will be available at 817.240.8826. Dipendra Sharma will be the point of contact at office and can be reached at 469.487.3971.

Please let me know if you require any additional information.

Sincerely,

Preston Mee

Field Coordinator

Dipendra Sharma, P.E.

Project Manager

*Hot Mae Hot Mae*

| Hunt County                                   |       |                  |         |            |            |           |                 |       |
|---|-------|------------------|---------|------------|------------|-----------|-----------------|-------|
| Traffic Control Plan                          |       |                  |         |            |            |           |                 |       |
| Weekday Only (Daytime Borings, Monday-Friday) |       |                  |         |            |            |           |                 |       |
| Boring  | Depth | Street Direction | Roadway | Latitude   | Longitude  | Day/Night | Work Time Frame | TCP   |
| B-6   | 30    | NB               | 1132    | 33.260063, | -96.226962 | Day       | 8a-4p           | TA-10 |


| Tentative Schedule of Drilling |  |           |            |
|--------------------------------|--|-----------|------------|
| Boring                         | Closure Limits                                     | Day/Night | Date       |
| B-6                            | (33.259710, -96.226941) to (33.260301, -96.226883) | Day       | 10-13-2021 |

# HVJ Soil Boring

30' Vertical Soil Sample Utilizing Flagging Operation

## Legend

B-6



Google Earth

© 2021 Google

300 ft

